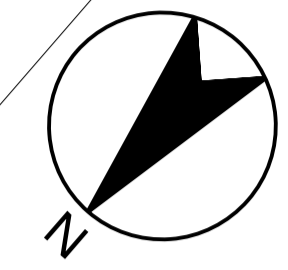
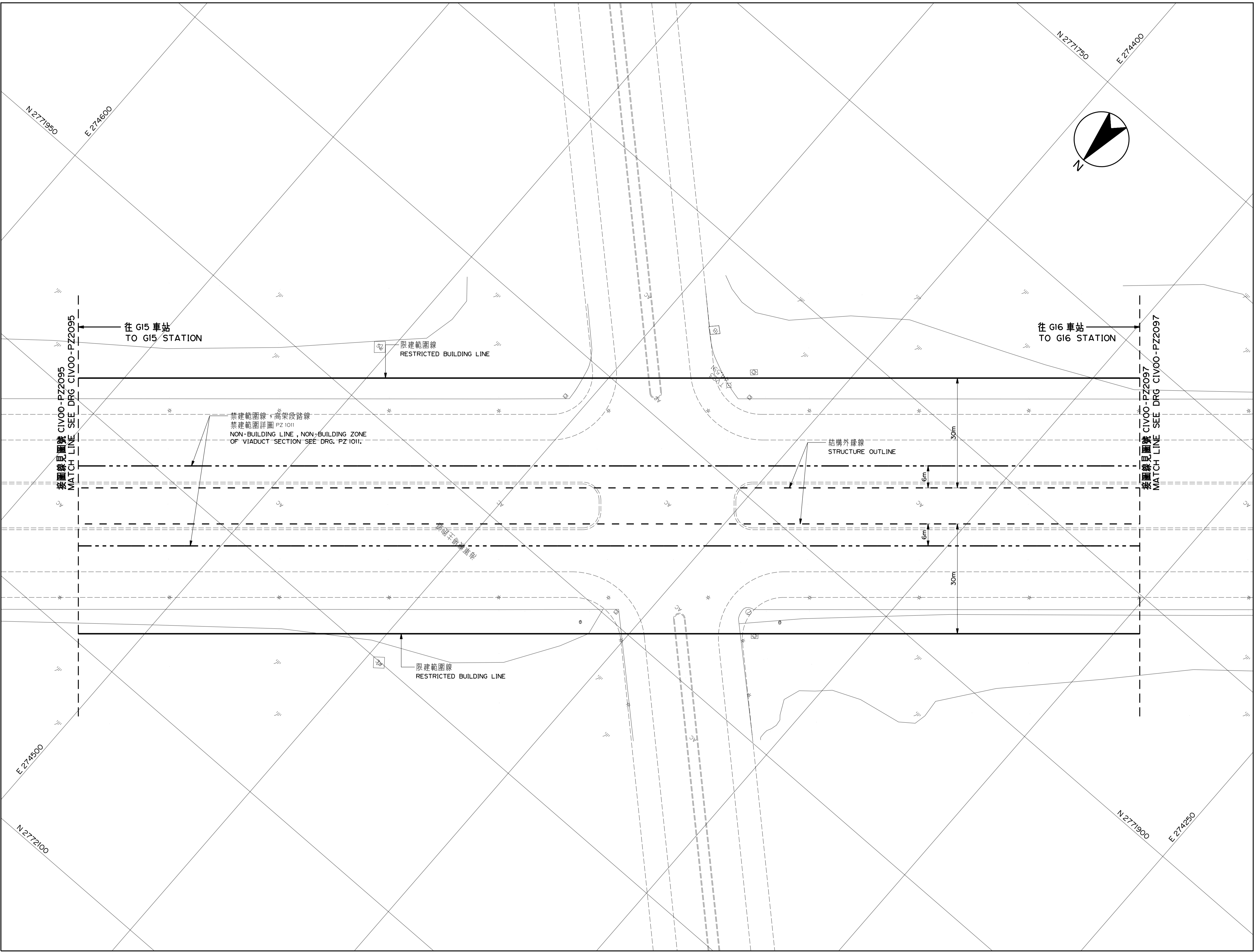
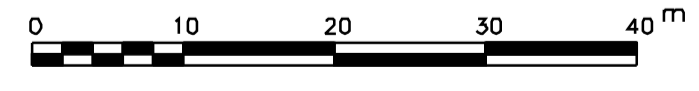


桃園都會區大眾捷運系統 禁建限建範圍地形圖

航空城捷運線(綠線)



比例
SCALE 1:500



CAD No. REP(SC04PZ); CIVOOPZ0960

G15 站至 G16 站
4 之 5

圖號
Drg. No. CIVOO-PZ 2096